

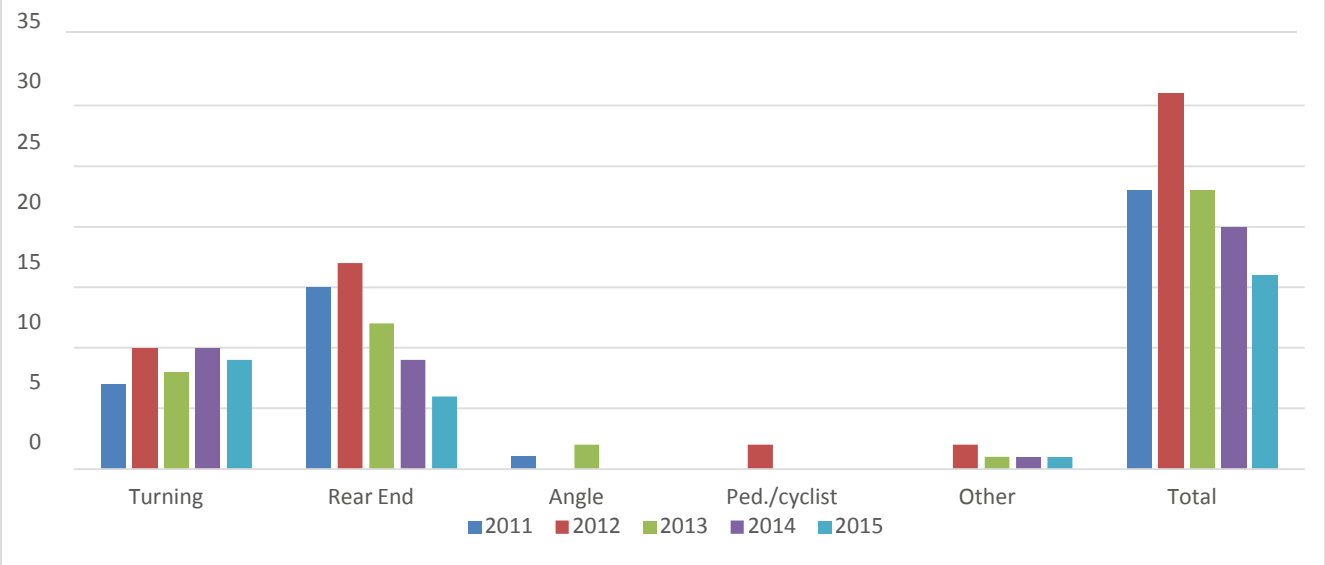
79th St and Cicero Ave

< Eastbound and Southbound >

RLR Crash Data and Analysis

The table and chart below show a summary of motor vehicle crashes at the intersection of 79th St and Cicero Ave over a span of 5 years. The data from 2011 to 2013 show the period prior to the installation of RLR cameras. The data from 2014 show the year in which the cameras were installed. The data from 2015 show the year following the installation.

	Turning	Rear End	Angle	Ped./cyclist	Other	Total
2011	7	15	1	0	0	23
2012	10	17	0	2	2	31
2013	8	12	2	0	1	23
2014	10	9	0	0	1	20
2015	9	6	0	0	1	16



In 2013 the Average Daily Traffic (ADT) along 79th St reached 29,000 cars at the intersection of 79th St and Cicero Ave. During the same year the ADT along Cicero Ave reached 43,000 cars, according to IDOT.

In 2015 there was a decrease in ADT along Cicero Ave south of 79th St (36,000) and an increase north of 79th St (45,000). Along 79th St there was a decrease in both directions (27,000).

At the intersection of 79th St and Cicero Ave there were 23 accidents in 2011, 31 in 2012, 23 in 2013, 20 in 2014 and 16 in 2015.

Coordinate Collision Diagram Report

1/1/2015 to 12/31/2015

For XCoordinate 2958395.71145025 : YCoordinate 1860448.56231459 | Foot Tolerance : 250 | County : Cook | Intersection Related: Intersections | *See Notes at End of Report.

Date	Weather	Roadway	Injuries A	Injuries B	Injuries C	Killed	Type of Crash	Light Condition	Mile	XCoordinate	YCoordinate	Vehicle Type	DIRP	Maneuver	Event 1	Loc 1	Event 2	Loc 2	Event 3	Loc 3	Unit
201501204013																					
10/1/2015 5:44 PM	Unknown	Unknown	0	0	0	0	Rear End	Unknown	46.69	2958403.5028371	1860293.53910079	Passenger	North	Slow/Stop In Traffic	Motor Vehicle In Traffic	On Pavement (Roadway)	(UNK)	(UNK)	(UNK)	(UNK)	2
												Pickup	North	Straight Ahead	Motor Vehicle In Traffic	On Pavement (Roadway)	(UNK)	(UNK)	(UNK)	(UNK)	1
201501012315																					
1/7/2015 4:35 PM	Clear	Dry	0	0	0	0	Turning	Daylight	46.73	2958395.02819867	1860448.17351571	SUV	South	Slow/Stop In Traffic	Motor Vehicle In Traffic	Intersection	(UNK)	(UNK)	(UNK)	(UNK)	3
												Passenger	West	Straight Ahead	Motor Vehicle In Traffic	Intersection	Motor Vehicle In Traffic	On Pavement (Roadway)	(UNK)	(UNK)	2
												Passenger	Northeast	Turning Left	Motor Vehicle In Traffic	Intersection	(UNK)	(UNK)	(UNK)	(UNK)	1
201501035064																					
2/18/2015 5:50 AM	Clear	Dry	0	0	0	0	Turning	Darkness, Lighted Road	46.73	2958395.18267898	1860449.24200452	Passenger	West	Straight Ahead	Motor Vehicle In Traffic	Intersection	(UNK)	(UNK)	(UNK)	(UNK)	2
												Passenger	North	Turning Left	Motor Vehicle In Traffic	Intersection	(UNK)	(UNK)	(UNK)	(UNK)	1
201501320967																					
2/27/2015 1:50 PM	Clear	Wet	0	0	0	0	Rear End	Daylight	46.73	2958395.33516623	1860448.54275227	Passenger	Northeast	Straight Ahead	Motor Vehicle In Traffic	On Pavement (Roadway)	(UNK)	(UNK)	(UNK)	(UNK)	2
												Passenger	Northeast	Straight Ahead	Motor Vehicle In Traffic	On Pavement (Roadway)	(UNK)	(UNK)	(UNK)	(UNK)	1
201501061064																					
3/30/2015 4:20 PM	Clear	Dry	0	0	0	0	Rear End	Daylight	46.73	2958395.62113735	1860448.71048746	Van/Mini-Van	South	Straight Ahead	Motor Vehicle In Traffic	On Pavement (Roadway)	(UNK)	(UNK)	(UNK)	(UNK)	2

Coordinate Collision Diagram Report

1/1/2015 to 12/31/2015

For XCoordinate 2958395.71145025 : YCoordinate 1860448.56231459 | Foot Tolerance : 250 | County : Cook | Intersection Related: Intersections | *See Notes at End of Report.

Date	Weather	Roadway	Injuries A	Injuries B	Injuries C	Killed	Type of Crash	Light Condition	Mile	XCoordinate	YCoordinate	Vehicle Type	DIRP	Maneuver	Event 1	Loc 1	Event 2	Loc 2	Event 3	Loc 3	Unit
												Passenger	South	Straight Ahead	Motor Vehicle In Traffic	On Pavement (Roadway)	(UNK)	(UNK)	(UNK)	(UNK)	1
<hr/>																					
201501329061 6/27/2015 12:30 AM	Clear	Wet	0	0	0	0	Turning	Darkness, Lighted Road	46.73	2958401.94829033	1860448.94171881	Passenger	North	Straight Ahead	Motor Vehicle In Traffic	On Pavement (Roadway)	(UNK)	(UNK)	(UNK)	(UNK)	2
												Passenger	South	Turning Left	Motor Vehicle In Traffic	On Pavement (Roadway)	(UNK)	(UNK)	(UNK)	(UNK)	1
<hr/>																					
201501148228 7/29/2015 11:30 AM	Clear	Dry	0	0	0	0	Turning	Daylight	46.73	2958395.03104734	1860461.32637188	Passenger	West	Turning Right	Motor Vehicle In Traffic	On Pavement (Roadway)	(UNK)	(UNK)	(UNK)	(UNK)	1
												Tractor With Semi-Trailer	North	Straight Ahead	Motor Vehicle In Traffic	On Pavement (Roadway)	(UNK)	(UNK)	(UNK)	(UNK)	2
<hr/>																					
201501185361 8/31/2015 8:05 AM	Clear	Dry	0	0	0	0	Sideswipe Same Direction	Daylight	46.73	2958395.23706358	1860457.47338519	Bus Over 15 Passengers	South	Straight Ahead	Motor Vehicle In Traffic	On Pavement (Roadway)	(UNK)	(UNK)	(UNK)	(UNK)	2
												Passenger	South	Changing Lanes	Motor Vehicle In Traffic	On Pavement (Roadway)	(UNK)	(UNK)	(UNK)	(UNK)	1
<hr/>																					
201501399631 9/11/2015 11:30 AM	Rain	Wet	0	0	0	0	Turning	Daylight	46.73	2958395.71145025	1860448.56231459	SUV	North	Straight Ahead	Motor Vehicle In Traffic	On Pavement (Roadway)	(UNK)	(UNK)	(UNK)	(UNK)	1
												SUV	East	Turning Left	Motor Vehicle In Traffic	On Pavement (Roadway)	(UNK)	(UNK)	(UNK)	(UNK)	2
<hr/>																					
201501189996 9/17/2015 7:03 AM	Clear	Dry	0	0	1	0	Turning	Daylight	46.73	2958395.47045665	1860448.54978577	SUV	East	Turning Left	Motor Vehicle In Traffic	Intersection	(UNK)	(UNK)	(UNK)	(UNK)	2
												Van/Mini-Van	West	Straight Ahead	Motor Vehicle In Traffic	Intersection	(UNK)	(UNK)	(UNK)	(UNK)	1

Coordinate Collision Diagram Report

1/1/2015 to 12/31/2015

For XCoordinate 2958395.71145025 : YCoordinate 1860448.56231459 | Foot Tolerance : 250 | County : Cook | Intersection Related: Intersections | *See Notes at End of Report.

Date	Weather	Roadway	A	Injuries B	C	Killed	Type of Crash	Light Condition	Mile	XCoordinate YCoordinate	Vehicle Type	DIRP	Maneuver	Event 1	Loc 1	Event 2	Loc 2	Event 3	Loc 3	Unit
201501316227 10/2/2015 3:10 PM	Clear	Dry	0	0	1	0	Rear End	Daylight	46.73	2958401.71151382 1860448.92731504	SUV	North	Other	Motor Vehicle In Traffic	On Pavement (Roadway)	(UNK)	(UNK)	(UNK)	(UNK)	2
											Passenger	North	Other	Motor Vehicle In Traffic	On Pavement (Roadway)	(UNK)	(UNK)	(UNK)	(UNK)	1
201501408362 10/2/2015 8:15 AM	Clear	Dry	0	0	0	0	Rear End	Daylight	46.73	2958393.30238375 1860448.43707159	Passenger	North	Slow/Stop In Traffic	Motor Vehicle In Traffic	On Pavement (Roadway)	(UNK)	(UNK)	(UNK)	(UNK)	2
											Passenger	North	Straight Ahead	Motor Vehicle In Traffic	On Pavement (Roadway)	(UNK)	(UNK)	(UNK)	(UNK)	1
201501411375 11/3/2015 5:15 PM	Clear	Dry	0	0	0	0	Turning	Darkness	46.73	2958395.41854834 1860454.06430216	Passenger	Southeast	Turning Left	Motor Vehicle In Traffic	On Pavement (Roadway)	(UNK)	(UNK)	(UNK)	(UNK)	1
											Passenger	North	Straight Ahead	Motor Vehicle In Traffic	On Pavement (Roadway)	(UNK)	(UNK)	(UNK)	(UNK)	2
201501248692 11/16/2015 8:08 PM	Rain	Wet	0	0	0	0	Turning	Darkness, Lighted Road	46.73	2958395.71145025 1860448.56231459	Passenger	West	Turning Right	Motor Vehicle In Traffic	On Pavement (Roadway)	(UNK)	(UNK)	(UNK)	(UNK)	1
											Passenger	West	Turning Left	Motor Vehicle In Traffic	On Pavement (Roadway)	(UNK)	(UNK)	(UNK)	(UNK)	2
201501262577 11/19/2015 11:45 PM	Clear	Dry	0	0	0	0	Turning	Darkness, Lighted Road	46.73	2958390.15224733 1860448.2733017	Tractor With Semi-Trailer	West	Turning Right	Motor Vehicle In Traffic	On Pavement (Roadway)	(UNK)	(UNK)	(UNK)	(UNK)	2
											SUV	West	Merging	Motor Vehicle In Traffic	On Pavement (Roadway)	(UNK)	(UNK)	(UNK)	(UNK)	1

Coordinate Collision Diagram Report

1/1/2015 to 12/31/2015

For XCoordinate 2958395.71145025 : YCoordinate 1860448.56231459 | Foot Tolerance : 250 | County : Cook | Intersection Related: Intersections | *See Notes at End of Report.

Date	Weather	Roadway	A	Injuries B	C	Killed	Type of Crash	Light Condition	Mile	XCoordinate YCoordinate	Vehicle Type	DIRP	Maneuver	Event 1	Loc 1	Event 2	Loc 2	Event 3	Loc 3	Unit
20150131 19:14 12/23/2015 6:00 PM	Clear	Dry	0	1	0	0	Rear End	Darkness, Lighted Road	46.73	2958395.71145025 1860448.56231459	SUV	West	Slow/Stop In Traffic	Motor Vehicle In Traffic	On Pavement (Roadway)	(UNK)	(UNK)	(UNK)	(UNK)	5
											Passenger	West	Slow/Stop In Traffic	Motor Vehicle In Traffic	On Pavement (Roadway)	(UNK)	(UNK)	(UNK)	(UNK)	4
											Passenger	West	Slow/Stop In Traffic	Motor Vehicle In Traffic	On Pavement (Roadway)	(UNK)	(UNK)	(UNK)	(UNK)	3
											Passenger	West	Slow/Stop In Traffic	Motor Vehicle In Traffic	On Pavement (Roadway)	(UNK)	(UNK)	(UNK)	(UNK)	2
											SUV	West	Straight Ahead	Motor Vehicle In Traffic	On Pavement (Roadway)	(UNK)	(UNK)	(UNK)	(UNK)	1

Coordinate Collision Diagram Report

1/1/2015 to 12/31/2015

For XCoordinate 2958395.71145025 : YCoordinate 1860448.56231459 | Foot Tolerance : 250 | County : Cook | Intersection Related: Intersections | *See Notes at End of Report.

TOTAL CRASHES	FATAL CRASHES	A INJURY CRASHES	B INJURY CRASHES	C INJURY CRASHES	PROPERTY DAMAGE CRASHES	TOTAL KILLED	TOTAL INJURED	A INJURIES	B INJURIES	C INJURIES
<u>16</u>	<u>0</u>	<u>0</u>	<u>1</u>	<u>2</u>	<u>13</u>	<u>0</u>	<u>3</u>	<u>0</u>	<u>1</u>	<u>2</u>

Type of Crash	Total	%	Day of Wk	Total	%	Hour of Day	Total	%	Vehicle Type	Total	%
Rear End	6	37.5%	Monday	3	18.8%	Midnight	1	6.3%	Bus Over 15 Passengers	1	2.8%
Sideswipe Same Direction	1	6.3%	Tuesday	1	6.3%	05 AM	1	6.3%	Passenger	22	61.1%
Turning	9	56.3%	Wednesday	5	31.3%	07 AM	1	6.3%	Pickup	1	2.8%
TOTAL:	16		Thursday	3	18.8%	08 AM	2	12.5%	SUV	8	22.2%
			Friday	3	18.8%	11 AM	2	12.5%	Tractor With Semi-Trailer	2	5.6%
			Saturday	1	6.3%	1 PM	1	6.3%	Van/Mini-Van	2	5.6%
			TOTAL:	16		3 PM	1	6.3%	TOTAL:	36	
						4 PM	2	12.5%			
						5 PM	2	12.5%			
						6 PM	1	6.3%			
						8 PM	1	6.3%			
						11 PM	1	6.3%			
						TOTAL:	16				

Weather Cond	Total	%	Light Cond	Total	%	Road Surface	Total	%	DIRP	Total	%
Clear	13	81.3%	Darkness	1	6.3%	Dry	11	68.8%	East	2	5.6%
Rain	2	12.5%	Darkness, Lighted Road	5	31.3%	Unknown	1	6.3%	North	11	30.6%
Unknown	1	6.3%	Daylight	9	56.3%	Wet	4	25.0%	Northeast	3	8.3%
TOTAL:	16					TOTAL:	16		South	6	16.7%

Collision Diagram

1/1/2014 to 12/31/2014

Crash Route: IL050 | From MileStation 46.69 to 46.69 | County : Cook | Intersection Related: Intersections | *See Notes at End of Report.

Date	Weather	Roadway	A	Injuries B	C	Killed	Type of Crash	Light Condition	Mile	Vehicle Type	DIRP	Maneuver	Event 1	Loc 1	Event 2	Loc 2	Event 3	Loc 3	Unit
<hr/>																			
201400079617 1/18/2014 2:50 PM	Snow	Snow or Slush	0	0	0	0	Rear End	Daylight	46.69	Passenger	East	Straight Ahead	Motor Vehicle In Traffic	On Pavement (Roadway)	(UNK)	(UNK)	(UNK)	(UNK)	1
										SUV	East	Slow/Stop In Traffic	Motor Vehicle In Traffic	On Pavement (Roadway)	(UNK)	(UNK)	(UNK)	(UNK)	2
<hr/>																			
201400081269 1/20/2014 7:45 PM	Clear	Snow or Slush	0	0	0	0	Rear End	Darkness/ Lighted Road	46.69	Truck Single Unit	South	Straight Ahead	Motor Vehicle In Traffic	On Pavement (Roadway)	(UNK)	(UNK)	(UNK)	(UNK)	1
										SUV	South	Slow/Stop In Traffic	Motor Vehicle In Traffic	On Pavement (Roadway)	(UNK)	(UNK)	(UNK)	(UNK)	2
<hr/>																			
201400012915 1/25/2014 12:31 PM	Clear	Wet	0	0	0	0	Rear End	Daylight	46.69	Truck Single Unit	North	Straight Ahead	Motor Vehicle In Traffic	On Pavement (Roadway)	(UNK)	(UNK)	(UNK)	(UNK)	1
										Passenger	North	Other	Motor Vehicle In Traffic	On Pavement (Roadway)	(UNK)	(UNK)	(UNK)	(UNK)	2
										Passenger	North	Other	Motor Vehicle In Traffic	On Pavement (Roadway)	(UNK)	(UNK)	(UNK)	(UNK)	3
<hr/>																			
201400131417 3/3/2014 2:10 PM	Clear	Wet	0	0	0	0	Rear End	Daylight	46.69	Passenger	West	Skidding/Control Loss	Motor Vehicle In Traffic	On Pavement (Roadway)	(UNK)	(UNK)	(UNK)	(UNK)	1
										Pickup	West	Slow/Stop In Traffic	Motor Vehicle In Traffic	On Pavement (Roadway)	(UNK)	(UNK)	(UNK)	(UNK)	2
<hr/>																			
201400164085 3/20/2014 7:08 PM	Clear	Dry	0	0	0	0	Turning	Darkness/ Lighted Road	46.69	Passenger	North	Turning Left	Motor Vehicle In Traffic	Intersection	(UNK)	(UNK)	(UNK)	(UNK)	1
										Passenger	South	Straight Ahead	Motor Vehicle In Traffic	Intersection	(UNK)	(UNK)	(UNK)	(UNK)	2

Collision Diagram

1/1/2014 to 12/31/2014

Crash Route: IL050 | From MileStation 46.69 to 46.69 | County : Cook | Intersection Related: Intersections | *See Notes at End of Report.

Date	Weather	Roadway	A	Injuries B	C	Killed	Type of Crash	Light Condition	Mile	Vehicle Type	DIRP	Maneuver	Event 1	Loc 1	Event 2	Loc 2	Event 3	Loc 3	Unit
20140004272																			
5/3/2014 2:48 PM	Clear	Dry	0	0	1	0	Rear End	Daylight	46.69	Passenger	South	Straight Ahead	Motor Vehicle In Traffic	On Pavement (Roadway)	(UNK)	(UNK)	(UNK)	(UNK)	1
										Passenger	South	Slow/Stop In Traffic	Motor Vehicle In Traffic	On Pavement (Roadway)	(UNK)	(UNK)	(UNK)	(UNK)	2
										Passenger	South	Slow/Stop In Traffic	Motor Vehicle In Traffic	On Pavement (Roadway)	(UNK)	(UNK)	(UNK)	(UNK)	3
201400243051																			
5/6/2014 6:30 PM	Clear	Dry	0	0	0	0	Turning	Daylight	46.69	Unknown	North	Straight Ahead	Motor Vehicle In Traffic	Intersection	(UNK)	(UNK)	(UNK)	(UNK)	1
										Passenger	East	Turning Left	Motor Vehicle In Traffic	Intersection	(UNK)	(UNK)	(UNK)	(UNK)	2
201400244172																			
5/7/2014 3:30 PM	Clear	Dry	0	0	0	0	Turning	Daylight	46.69	Passenger	East	Turning Left	Motor Vehicle In Traffic	On Pavement (Roadway)	(UNK)	(UNK)	(UNK)	(UNK)	1
										Passenger	East	Turning Left	Motor Vehicle In Traffic	On Pavement (Roadway)	(UNK)	(UNK)	(UNK)	(UNK)	2
201400052473																			
5/26/2014 1:45 PM	Clear	Dry	0	0	0	0	Turning	Daylight	46.69	Passenger	West	Turning Left	Motor Vehicle In Traffic	Intersection	(UNK)	(UNK)	(UNK)	(UNK)	1
										Passenger	South	Straight Ahead	Motor Vehicle In Traffic	Intersection	(UNK)	(UNK)	(UNK)	(UNK)	2
201400317287																			
6/1/2014 4:55 PM	Clear	Dry	0	0	0	0	Sideswipe Same Direction	Daylight	46.69	Passenger	Northwest	Changing Lanes	Motor Vehicle In Traffic	On Pavement (Roadway)	(UNK)	(UNK)	(UNK)	(UNK)	1
										Van/Mini-Van	West	Straight Ahead	Motor Vehicle In Traffic	On Pavement (Roadway)	(UNK)	(UNK)	(UNK)	(UNK)	2

Collision Diagram

1/1/2014 to 12/31/2014

Crash Route: IL050 | From MileStation 46.69 to 46.69 | County : Cook | Intersection Related: Intersections | *See Notes at End of Report.

Date	Weather	Roadway	A	Injuries B	C	Killed	Type of Crash	Light Condition	Mile	Vehicle Type	DIRP	Maneuver	Event 1	Loc 1	Event 2	Loc 2	Event 3	Loc 3	Unit
201400054588																			
6/1/2014 6:25 PM	Clear	Dry	0	1	0	0	Turning	Daylight	46.69	Passenger	North	Turning Left	Motor Vehicle In Traffic	Intersection	(UNK)	(UNK)	(UNK)	(UNK)	1
										Pickup	West	Straight Ahead	Motor Vehicle In Traffic	Intersection	(UNK)	(UNK)	(UNK)	(UNK)	2
201400324786																			
6/4/2014 6:51 PM	Clear	Dry	0	0	1	0	Rear End	Daylight	46.69	Passenger	North	Straight Ahead	Motor Vehicle In Traffic	On Pavement (Roadway)	(UNK)	(UNK)	(UNK)	(UNK)	1
										SUV	North	Slow/Stop In Traffic	Motor Vehicle In Traffic	On Pavement (Roadway)	(UNK)	(UNK)	(UNK)	(UNK)	2
201400094591																			
7/2/2014 5:27 PM	Rain	Wet	0	0	0	0	Rear End	Daylight	46.69	Passenger	East	Backing	Motor Vehicle In Traffic	On Pavement (Roadway)	(UNK)	(UNK)	(UNK)	(UNK)	1
										Bus Over 15 Passengers	East	Slow/Stop In Traffic	Motor Vehicle In Traffic	On Pavement (Roadway)	(UNK)	(UNK)	(UNK)	(UNK)	2
201400364784																			
8/3/2014 7:30 PM	Clear	Dry	0	0	0	0	Turning	Daylight	46.69	SUV	South	Turning Left	Motor Vehicle In Traffic	On Pavement (Roadway)	(UNK)	(UNK)	(UNK)	(UNK)	1
										Pickup	South	Turning Left	Motor Vehicle In Traffic	On Pavement (Roadway)	(UNK)	(UNK)	(UNK)	(UNK)	2
201400403873																			
9/29/2014 10:14 PM	Clear	Dry	0	0	0	0	Turning	Darkness	46.69	Passenger	South	Turning Left	Motor Vehicle In Traffic	On Pavement (Roadway)	(UNK)	(UNK)	(UNK)	(UNK)	1
										Van/Mini-Van	North	Straight Ahead	Motor Vehicle In Traffic	On Pavement (Roadway)	(UNK)	(UNK)	(UNK)	(UNK)	2
201400269618																			
10/24/2014 10:53 AM	Clear	Dry	0	1	0	0	Turning	Daylight	46.69	Passenger	North	Turning Left	Motor Vehicle In Traffic	Intersection	(UNK)	(UNK)	(UNK)	(UNK)	1

Collision Diagram

1/1/2014 to 12/31/2014

Crash Route: IL050 | From MileStation 46.69 to 46.69 | County : Cook | Intersection Related: Intersections | *See Notes at End of Report.

Date	Weather	Roadway	A	Injuries B	C	Killed	Type of Crash	Light Condition	Mile	Vehicle Type	DIRP	Maneuver	Event 1	Loc 1	Event 2	Loc 2	Event 3	Loc 3	Unit
<hr/>										Passenger	West	Straight Ahead	Motor Vehicle In Traffic	Intersection	(UNK)	(UNK)	(UNK)	(UNK)	2
<hr/>										<p>201400318863</p> <p>12/5/2014 10:52 AM Cloudy/Overcast Dry 0 1 1 0 Rear End Daylight 46.69</p>									
<hr/>										Passenger	South	Straight Ahead	Motor Vehicle In Traffic	On Pavement (Roadway)	(UNK)	(UNK)	(UNK)	(UNK)	1
<hr/>										Truck Single Unit	South	Slow/Stop In Traffic	Motor Vehicle In Traffic	On Pavement (Roadway)	Motor Vehicle In Traffic	On Pavement (Roadway)	(UNK)	(UNK)	2
<hr/>										Passenger	South	Slow/Stop In Traffic	Motor Vehicle In Traffic	On Pavement (Roadway)	Motor Vehicle In Traffic	On Pavement (Roadway)	(UNK)	(UNK)	3
<hr/>										Passenger	South	Slow/Stop In Traffic	Motor Vehicle In Traffic	On Pavement (Roadway)	Motor Vehicle In Traffic	On Pavement (Roadway)	(UNK)	(UNK)	4
<hr/>										<p>201400332660</p> <p>12/15/2014 3:30 PM Clear Dry 0 0 0 0 Turning Daylight 46.69</p>									
<hr/>										SUV	East	Turning Left	Motor Vehicle In Traffic	On Pavement (Roadway)	(UNK)	(UNK)	(UNK)	(UNK)	1
<hr/>										Passenger	East	Slow/Stop In Traffic	Motor Vehicle In Traffic	On Pavement (Roadway)	(UNK)	(UNK)	(UNK)	(UNK)	2
<hr/>										<p>201400461420</p> <p>12/20/2014 10:47 AM Clear Dry 0 0 1 0 Turning Daylight 46.69</p>									
<hr/>										Van/Mini-Van	North	Turning Left	Motor Vehicle In Traffic	On Pavement (Roadway)	(UNK)	(UNK)	(UNK)	(UNK)	1
<hr/>										Passenger	South	Other	Motor Vehicle In Traffic	On Pavement (Roadway)	(UNK)	(UNK)	(UNK)	(UNK)	2
<hr/>										<p>201400346458</p> <p>12/30/2014 9:35 AM Clear Dry 0 0 0 0 Rear End Daylight 46.69</p>									
<hr/>										Tractor With Semi-Trailer	East	Straight Ahead	Motor Vehicle In Traffic	On Pavement (Roadway)	(UNK)	(UNK)	(UNK)	(UNK)	1
<hr/>										Van/Mini-Van	East	Straight Ahead	Motor Vehicle In Traffic	On Pavement (Roadway)	(UNK)	(UNK)	(UNK)	(UNK)	2

Collision Diagram

1/1/2014 to 12/31/2014

Crash Route: IL050 | From MileStation 46.69 to 46.69 | County : Cook | Intersection Related: Intersections | *See Notes at End of Report.

TOTAL CRASHES	FATAL CRASHES	A INJURY CRASHES	B INJURY CRASHES	C INJURY CRASHES	PROPERTY DAMAGE CRASHES	TOTAL KILLED	TOTAL INJURED	A INJURIES	B INJURIES	C INJURIES
<u>20</u>	<u>0</u>	<u>0</u>	<u>3</u>	<u>3</u>	<u>14</u>	<u>0</u>	<u>7</u>	<u>0</u>	<u>3</u>	<u>4</u>

Type of Crash	Total	%	Day of Wk	Total	%	Hour of Day	Total	%	Vehicle Type	Total	%
Rear End	9	45.0%	Monday	5	25.0%	09 AM	1	5.0%	Bus Over 15 Passengers	1	2.3%
Sideswipe Same Direction	1	5.0%	Tuesday	2	10.0%	10 AM	3	15.0%	Passenger	26	59.1%
Turning	10	50.0%	Wednesday	3	15.0%	Noon	1	5.0%	Pickup	3	6.8%
TOTAL:	20		Thursday	1	5.0%	1 PM	1	5.0%	SUV	5	11.4%
			Friday	2	10.0%	2 PM	3	15.0%	Tractor With Semi-Trailer	1	2.3%
			Saturday	4	20.0%	3 PM	2	10.0%	Truck Single Unit	3	6.8%
			Sunday	3	15.0%	4 PM	1	5.0%	Unknown	1	2.3%
			TOTAL:	20		5 PM	1	5.0%	Van/Mini-Van	4	9.1%
						6 PM	3	15.0%	TOTAL:	44	
						7 PM	3	15.0%			
						10 PM	1	5.0%			
						TOTAL:	20				

Weather Cond	Total	%	Light Cond	Total	%	Road Surface	Total	%	DIRP	Total	%
Clear	17	85.0%	Darkness	1	5.0%	Dry	15	75.0%	East	11	25.0%
Cloudy/Overcast	1	5.0%	Darkness/ Lighted Road	2	10.0%	Snow or Slush	2	10.0%	North	11	25.0%
Rain	1	5.0%	Daylight	17	85.0%	Wet	3	15.0%	Northwest	1	2.3%
Snow	1	5.0%	TOTAL:	20		TOTAL:	20		South	15	34.1%
TOTAL:	20								West	6	13.6%
									TOTAL:	44	

Collision Diagram

1/1/2013 to 12/31/2013

Crash Route: IL050 | From MileStation 46.69 to 46.69 | County : Cook | Intersection Related: Intersections | *See Notes at End of Report.

Date	Weather	Roadway	A	Injuries B	C	Killed	Type of Crash	Light Condition	Mile	Vehicle Type	DIRP	Maneuver	Event 1	Loc 1	Event 2	Loc 2	Event 3	Loc 3	Unit
201301027356																			
1/12/2013 4:45 PM	Clear	Dry	0	0	0	0	Rear End	Dusk	46.69	Pickup	South	Straight Ahead	Motor Vehicle In Traffic	On Pavement (Roadway)	(UNK)	(UNK)	(UNK)	(UNK)	1
										SUV	South	Slow/Stop In Traffic	Motor Vehicle In Traffic	On Pavement (Roadway)	(UNK)	(UNK)	(UNK)	(UNK)	2
201301110703																			
2/9/2013 2:24 PM	Clear	Dry	0	0	0	0	Turning	Daylight	46.69	Passenger	Northwest	Turning Left	Motor Vehicle In Traffic	Intersection	(UNK)	(UNK)	(UNK)	(UNK)	1
										Passenger	South	Straight Ahead	Motor Vehicle In Traffic	Intersection	(UNK)	(UNK)	(UNK)	(UNK)	2
201301151094																			
3/2/2013 4:16 AM	Unknown	Unknown	0	0	0	0	Angle	Darkness/ Lighted Road	46.69	SUV	West	Straight Ahead	Motor Vehicle In Traffic	On Pavement (Roadway)	(UNK)	(UNK)	(UNK)	(UNK)	1
										SUV	North	Straight Ahead	Motor Vehicle In Traffic	On Pavement (Roadway)	(UNK)	(UNK)	(UNK)	(UNK)	2
201301169788																			
3/12/2013 7:30 PM	Clear	Dry	0	0	0	0	Rear End	Darkness/ Lighted Road	46.69	Unknown	North	Straight Ahead	Motor Vehicle In Traffic	On Pavement (Roadway)	(UNK)	(UNK)	(UNK)	(UNK)	1
										Passenger	North	Slow/Stop In Traffic	Motor Vehicle In Traffic	On Pavement (Roadway)	(UNK)	(UNK)	(UNK)	(UNK)	2
201301182550																			
3/30/2013 11:15 PM	Clear	Dry	0	0	0	0	Rear End	Darkness/ Lighted Road	46.69	SUV	West	Backing	Motor Vehicle In Traffic	On Pavement (Roadway)	(UNK)	(UNK)	(UNK)	(UNK)	1
										Passenger	West	Slow/Stop - Right Turn	Motor Vehicle In Traffic	On Pavement (Roadway)	(UNK)	(UNK)	(UNK)	(UNK)	2
201301222807																			
5/27/2013 4:25 PM	Clear	Dry	0	0	0	0	Turning	Daylight	46.69	Passenger	South	Turning Left	Motor Vehicle In Traffic	Intersection	(UNK)	(UNK)	(UNK)	(UNK)	1

Collision Diagram

1/1/2013 to 12/31/2013

Crash Route: IL050 | From MileStation 46.69 to 46.69 | County : Cook | Intersection Related: Intersections | *See Notes at End of Report.

Date	Weather	Roadway	A	Injuries B	C	Killed	Type of Crash	Light Condition	Mile	Vehicle Type	DIRP	Maneuver	Event 1	Loc 1	Event 2	Loc 2	Event 3	Loc 3	Unit
										Van/Mini-Van	North	Straight Ahead	Motor Vehicle In Traffic	Intersection	(UNK)	(UNK)	(UNK)	(UNK)	2
201301233025																			
6/10/2013 3:06 PM	Clear	Dry	0	0	0	0	Rear End	Daylight	46.69	Passenger	South	Straight Ahead	Motor Vehicle In Traffic	On Pavement (Roadway)	(UNK)	(UNK)	(UNK)	(UNK)	1
										Passenger	South	Slow/Stop In Traffic	Motor Vehicle In Traffic	On Pavement (Roadway)	(UNK)	(UNK)	(UNK)	(UNK)	2
201301243115																			
6/21/2013 12:30 PM	Rain	Wet	0	0	0	0	Rear End	Daylight	46.69	Pickup	West	Straight Ahead	Motor Vehicle In Traffic	On Pavement (Roadway)	(UNK)	(UNK)	(UNK)	(UNK)	1
										SUV	West	Slow/Stop - Right Turn	Motor Vehicle In Traffic	On Pavement (Roadway)	(UNK)	(UNK)	(UNK)	(UNK)	2
201301093226																			
6/30/2013 12:00 PM	Clear	Dry	0	0	0	0	Rear End	Daylight	46.69	Van/Mini-Van	North	Straight Ahead	Motor Vehicle In Traffic	On Pavement (Roadway)	(UNK)	(UNK)	(UNK)	(UNK)	1
										Passenger	North	Slow/Stop In Traffic	Motor Vehicle In Traffic	On Pavement (Roadway)	(UNK)	(UNK)	(UNK)	(UNK)	2
201301166959																			
8/26/2013 11:00 PM	Clear	Dry	0	0	5	0	Rear End	Darkness/ Lighted Road	46.69	Pickup	North	Other	Motor Vehicle In Traffic	On Pavement (Roadway)	(UNK)	(UNK)	(UNK)	(UNK)	2
										Passenger	North	Other	Motor Vehicle In Traffic	On Pavement (Roadway)	(UNK)	(UNK)	(UNK)	(UNK)	3
										Truck Single Unit	North	Straight Ahead	Motor Vehicle In Traffic	On Pavement (Roadway)	(UNK)	(UNK)	(UNK)	(UNK)	1
										Van/Mini-Van	North	Other	Motor Vehicle In Traffic	On Pavement (Roadway)	(UNK)	(UNK)	(UNK)	(UNK)	4
201301320107																			
9/6/2013 8:00 PM	Clear	Dry	0	0	0	0	Rear End	Darkness/ Lighted Road	46.69	Passenger	South	Straight Ahead	Motor Vehicle In Traffic	On Pavement (Roadway)	(UNK)	(UNK)	(UNK)	(UNK)	1

Collision Diagram

1/1/2013 to 12/31/2013

Crash Route: IL050 | From MileStation 46.69 to 46.69 | County : Cook | Intersection Related: Intersections | *See Notes at End of Report.

Date	Weather	Roadway	A	Injuries B	C	Killed	Type of Crash	Light Condition	Mile	Vehicle Type	DIRP	Maneuver	Event 1	Loc 1	Event 2	Loc 2	Event 3	Loc 3	Unit
201301354166										Passenger	South	Straight Ahead	Motor Vehicle In Traffic	On Pavement (Roadway)	(UNK)	(UNK)	(UNK)	(UNK)	2
10/5/2013 7:09 AM	Clear	Dry	0	0	0	0	Fixed Object	Daylight	46.69										
										Pickup	South	Skidding/Control Loss	Ran Off Roadway	Off Pavement - Right	Other Fixed Object (UNK)	Off Hit Pavement - Right (UNK)	Parked Vehicle (UNK)	Other (UNK)	1
										Passenger	Southeast	Parked	Motor Vehicle In Traffic	Other (UNK)					2
201301358031																			
10/10/2013 5:46 PM	Clear	Dry	0	0	0	0	Rear End	Daylight	46.69										
										SUV	North	Straight Ahead	Motor Vehicle In Traffic	On Pavement (Roadway)	(UNK)	(UNK)	(UNK)	(UNK)	1
										Passenger	North	Slow/Stop In Traffic	Motor Vehicle In Traffic	On Pavement (Roadway)	(UNK)	(UNK)	(UNK)	(UNK)	2
201301365583																			
10/18/2013 2:48 PM	Clear	Dry	0	0	0	0	Turning	Daylight	46.69										
										Passenger	South	Turning Right	Motor Vehicle In Traffic	On Pavement (Roadway)	(UNK)	(UNK)	(UNK)	(UNK)	1
										Passenger	East	Slow/Stop In Traffic	Motor Vehicle In Traffic	On Pavement (Roadway)	(UNK)	(UNK)	(UNK)	(UNK)	2
201301370694																			
10/21/2013 6:50 PM	Clear	Dry	0	0	0	0	Turning	Darkness/ Lighted Road	46.69										
										Passenger	South	Straight Ahead	Motor Vehicle In Traffic	On Pavement (Roadway)	(UNK)	(UNK)	(UNK)	(UNK)	2
										Passenger	Northwest	Turning Left	Motor Vehicle In Traffic	On Pavement (Roadway)	(UNK)	(UNK)	(UNK)	(UNK)	1
201301370164																			
10/24/2013 6:40 PM	Clear	Dry	0	0	0	0	Rear End	Dusk	46.69										
										Passenger	North	Starting In Traffic	Motor Vehicle In Traffic	On Pavement (Roadway)	(UNK)	(UNK)	(UNK)	(UNK)	1
										Pickup	North	Slow/Stop In Traffic	Motor Vehicle In Traffic	On Pavement (Roadway)	(UNK)	(UNK)	(UNK)	(UNK)	2

Collision Diagram

1/1/2013 to 12/31/2013

Crash Route: IL050 | From MileStation 46.69 to 46.69 | County : Cook | Intersection Related: Intersections | *See Notes at End of Report.

Date	Weather	Roadway	A	Injuries B	C	Killed	Type of Crash	Light Condition	Mile	Vehicle Type	DIRP	Maneuver	Event 1	Loc 1	Event 2	Loc 2	Event 3	Loc 3	Unit
201301371585																			
10/25/2013 2:30 PM	Clear	Dry	0	0	0	0	Turning	Daylight	46.69	Pickup	West	Straight Ahead	Motor Vehicle In Traffic	On Pavement (Roadway)	(UNK)	(UNK)	(UNK)	(UNK)	1
										Van/Mini-Van	East	Turning Left	Motor Vehicle In Traffic	On Pavement (Roadway)	(UNK)	(UNK)	(UNK)	(UNK)	2
201301398923																			
11/20/2013 11:25 PM	Clear	Dry	0	0	0	0	Angle	Darkness/ Lighted Road	46.69	Passenger	North	Straight Ahead	Motor Vehicle In Traffic	On Pavement (Roadway)	(UNK)	(UNK)	(UNK)	(UNK)	1
										Passenger	West	Straight Ahead	Motor Vehicle In Traffic	On Pavement (Roadway)	(UNK)	(UNK)	(UNK)	(UNK)	2
201301410579																			
12/7/2013 5:55 PM	Clear	Dry	0	0	0	0	Rear End	Dusk	46.69	Passenger	South	Straight Ahead	Motor Vehicle In Traffic	Intersection	(UNK)	(UNK)	(UNK)	(UNK)	1
										Passenger	South	Slow/Stop In Traffic	Motor Vehicle In Traffic	Intersection	(UNK)	(UNK)	(UNK)	(UNK)	2
201301413686																			
12/10/2013 9:30 AM	Clear	Wet	0	0	0	0	Turning	Daylight	46.69	Unknown	West	Unknown	Motor Vehicle In Traffic	On Pavement (Roadway)	(UNK)	(UNK)	(UNK)	(UNK)	1
										Van/Mini-Van	West	Turning Right	Motor Vehicle In Traffic	On Pavement (Roadway)	(UNK)	(UNK)	(UNK)	(UNK)	2
201301419313																			
12/15/2013 7:34 PM	Clear	Snow or Slush	0	0	1	0	Turning	Darkness/ Lighted Road	46.69	SUV	Northwest	Turning Left	Motor Vehicle In Traffic	Intersection	(UNK)	(UNK)	(UNK)	(UNK)	1
										Passenger	South	Straight Ahead	Motor Vehicle In Traffic	Intersection	(UNK)	(UNK)	(UNK)	(UNK)	2
201301419570																			
12/16/2013 3:30 PM	Snow	Snow or Slush	0	0	0	0	Rear End	Daylight	46.69	Passenger	North	Straight Ahead	Motor Vehicle In Traffic	On Pavement (Roadway)	(UNK)	(UNK)	(UNK)	(UNK)	1

Collision Diagram

1/1/2013 to 12/31/2013

Crash Route: IL050 | From MileStation 46.69 to 46.69 | County : Cook | Intersection Related: Intersections | *See Notes at End of Report.

Date	Weather	Roadway	----- A	Injuries B	----- C	Killed	Type of Crash	Light Condition	Mile	Vehicle Type	DIRP	Maneuver	Event 1	Loc 1	Event 2	Loc 2	Event 3	Loc 3	Unit
										SUV	North	Slow/Stop In Traffic	Motor Vehicle In Traffic	On Pavement (Roadway)	(UNK)	(UNK)	(UNK)	(UNK)	2
<hr/>																			
201301424733																			
12/21/2013 8:45 AM	Clear	Dry	0	0	0	0	Turning	Daylight	46.69	Passenger	Northeast	Turning Right	Motor Vehicle In Traffic	On Pavement (Roadway)	(UNK)	(UNK)	(UNK)	(UNK)	1
										SUV	Northeast	Unknown	Motor Vehicle In Traffic	On Pavement (Roadway)	(UNK)	(UNK)	(UNK)	(UNK)	2

Collision Diagram

1/1/2013 to 12/31/2013

Crash Route: IL050 | From MileStation 46.69 to 46.69 | County : Cook | Intersection Related: Intersections | *See Notes at End of Report.

TOTAL CRASHES	FATAL CRASHES	A INJURY CRASHES	B INJURY CRASHES	C INJURY CRASHES	PROPERTY DAMAGE CRASHES	TOTAL KILLED	TOTAL INJURED	A INJURIES	B INJURIES	C INJURIES
<u>23</u>	<u>0</u>	<u>0</u>	<u>0</u>	<u>2</u>	<u>21</u>	<u>0</u>	<u>6</u>	<u>0</u>	<u>0</u>	<u>6</u>

Type of Crash	Total	%	Day of Wk	Total	%	Hour of Day	Total	%	Vehicle Type	Total	%
Angle	2	8.7%	Monday	5	21.7%	04 AM	1	4.3%	Passenger	25	52.1%
Fixed Object	1	4.3%	Tuesday	2	8.7%	07 AM	1	4.3%	Pickup	6	12.5%
Rear End	12	52.2%	Thursday	3	13.0%	08 AM	1	4.3%	SUV	9	18.8%
Turning	8	34.8%	Friday	4	17.4%	09 AM	1	4.3%	Truck Single Unit	1	2.1%
TOTAL:	23		Saturday	7	30.4%	Noon	2	8.7%	Unknown	2	4.2%
			Sunday	2	8.7%	2 PM	3	13.0%	Van/Mini-Van	5	10.4%
			TOTAL:	23		3 PM	2	8.7%	TOTAL:	48	
						4 PM	2	8.7%			
						5 PM	2	8.7%			
						6 PM	2	8.7%			
						7 PM	2	8.7%			
						8 PM	1	4.3%			
						11 PM	3	13.0%			
						TOTAL:	23				

Weather Cond	Total	%	Light Cond	Total	%	Road Surface	Total	%	DIRP	Total	%
Clear	20	37.0%	Darkness/ Lighted Road	8	34.8%	Dry	18	78.3%	East	2	4.2%
Rain	1	4.3%	Daylight	12	52.2%	Snow or Slush	2	8.7%	North	17	35.4%
Snow	1	4.3%	Dusk	3	13.0%	Unknown	1	4.3%	Northeast	2	4.2%
Unknown	1	4.3%	TOTAL:	23		Wet	2	8.7%	Northwest	3	6.3%
TOTAL:	23					TOTAL:	23		South	14	29.2%

Collision Diagram

1/1/2012 to 12/31/2012

Crash Route: IL050 | From MileStation 46.69 to 46.69 | County : Cook | Intersection Related: Intersections | *See Notes at End of Report.

Date	Weather	Roadway	A	Injuries B	C	Killed	Type of Crash	Light Condition	Mile	Vehicle Type	DIRP	Maneuver	Event 1	Loe 1	Event 2	Loe 2	Event 3	Loe 3	Unit
201201042109																			
1/11/2012 3:50 PM	Clear	Dry	0	0	0	0	Turning	Daylight	46.69	Passenger	East	Turning Left	Motor Vehicle In Traffic	On Pavement (Roadway)	(UNK)	(UNK)	(UNK)	(UNK)	1
										SUV	West	Straight Ahead	Motor Vehicle In Traffic	On Pavement (Roadway)	(UNK)	(UNK)	(UNK)	(UNK)	2
201201050107																			
1/28/2012 6:10 AM	Clear	Wet	0	0	0	0	Rear End	Darkness, Lighted Road	46.69	Passenger	South	Straight Ahead	Motor Vehicle In Traffic	On Pavement (Roadway)	(UNK)	(UNK)	(UNK)	(UNK)	1
										Passenger	South	Slow/Stop In Traffic	Motor Vehicle In Traffic	On Pavement (Roadway)	(UNK)	(UNK)	(UNK)	(UNK)	2
201201087073																			
3/4/2012 10:42 PM	Clear	Dry	0	1	0	0	Rear End	Darkness, Lighted Road	46.69	Passenger	East	Straight Ahead	Motor Vehicle In Traffic	On Pavement (Roadway)	(UNK)	(UNK)	(UNK)	(UNK)	1
										SUV	East	Slow/Stop In Traffic	Motor Vehicle In Traffic	On Pavement (Roadway)	Overturn	On Pavement (Roadway)	(UNK)	(UNK)	2
201201132846																			
3/20/2012 8:40 AM	Clear	Dry	0	0	0	0	Turning	Daylight	46.69	Tractor With Semi Trailer	North	Turning Right	Motor Vehicle In Traffic	On Pavement (Roadway)	(UNK)	(UNK)	(UNK)	(UNK)	1
										Passenger	North	Turning Right	Motor Vehicle In Traffic	On Pavement (Roadway)	(UNK)	(UNK)	(UNK)	(UNK)	2
201201162567																			
3/29/2012 6:35 AM	Clear	Dry	0	0	0	0	Rear End	Daylight	46.69	Passenger	East	Slow/Stop In Traffic	Motor Vehicle In Traffic	On Pavement (Roadway)	(UNK)	(UNK)	(UNK)	(UNK)	1
										Passenger	East	Slow/Stop In Traffic	Motor Vehicle In Traffic	On Pavement (Roadway)	(UNK)	(UNK)	(UNK)	(UNK)	2

Collision Diagram

1/1/2012 to 12/31/2012

Crash Route: IL050 | From MileStation 46.69 to 46.69 | County : Cook | Intersection Related: Intersections | *See Notes at End of Report.

Date	Weather	Roadway	A	Injuries B	C	Killed	Type of Crash	Light Condition	Mile	Vehicle Type	DIRP	Maneuver	Event 1	Loe 1	Event 2	Loe 2	Event 3	Loe 3	Unit
201201190329 4/21/2012 1:00 PM	Clear	Dry	0	0	0	0	Sideswipe Same Direction	Daylight	46.69	SUV	East	Changing Lanes	Motor Vehicle In Traffic	On Pavement (Roadway)	(UNK)	(UNK)	(UNK)	(UNK)	1
										Passenger	East	Straight Ahead	Motor Vehicle In Traffic	On Pavement (Roadway)	(UNK)	(UNK)	(UNK)	(UNK)	2
201201205198 5/14/2012 12:23 AM	Clear	Unknown	0	0	0	0	Rear End	Darkness, Lighted Road	46.69	SUV	East	Straight Ahead	Motor Vehicle In Traffic	On Pavement (Roadway)	(UNK)	(UNK)	(UNK)	(UNK)	1
										SUV	East	Straight Ahead	Motor Vehicle In Traffic	On Pavement (Roadway)	(UNK)	(UNK)	(UNK)	(UNK)	2
201201130931 5/26/2012 3:50 PM	Clear	Dry	0	1	0	0	Pedalcyclist	Daylight	46.69	Passenger	West	Turning Right	Pedalcyclist	Intersection	(UNK)	(UNK)	(UNK)	(UNK)	1
201201218680 5/31/2012 5:00 PM	Rain	Wet	0	0	0	0	Turning	Daylight	46.69	SUV	Southwest	Turning Left	Motor Vehicle In Traffic	Other	(UNK)	(UNK)	(UNK)	(UNK)	1
										Passenger	East	Straight Ahead	Motor Vehicle In Traffic	Other	(UNK)	(UNK)	(UNK)	(UNK)	2
201201133315 5/31/2012 9:30 PM	Rain	Wet	0	0	1	0	Rear End	Darkness, Lighted Road	46.69	Passenger	East	Straight Ahead	Motor Vehicle In Traffic	On Pavement (Roadway)	(UNK)	(UNK)	(UNK)	(UNK)	1
										Passenger	East	Slow/Stop In Traffic	Motor Vehicle In Traffic	On Pavement (Roadway)	(UNK)	(UNK)	(UNK)	(UNK)	2
201201161326 6/4/2012 10:20 AM	Clear	Dry	0	0	1	0	Turning	Daylight	46.69	SUV	North	Turning Left	Motor Vehicle In Traffic	On Pavement (Roadway)	(UNK)	(UNK)	(UNK)	(UNK)	1
										Tractor With Semi-Trailer	South	Straight Ahead	Motor Vehicle In Traffic	On Pavement (Roadway)	(UNK)	(UNK)	(UNK)	(UNK)	2



Collision Diagram

1/1/2012 to 12/31/2012

Crash Route: IL050 | From MileStation 46.69 to 46.69 | County : Cook | Intersection Related: Intersections | *See Notes at End of Report.

Date	Weather	Roadway	A	Injuries B	C	Killed	Type of Crash	Light Condition	Mile	Vehicle Type	DIRP	Maneuver	Event 1	Loe 1	Event 2	Loe 2	Event 3	Loe 3	Unit
201201247522																			
6/26/2012 8:00 PM	Clear	Dry	0	0	0	0	Turning	Dusk	46.69	Passenger	East	Straight Ahead	Motor Vehicle In Traffic	On Pavement (Roadway)	(UNK)	(UNK)	(UNK)	(UNK)	1
										Passenger	Southwest	Turning Left	Motor Vehicle In Traffic	On Pavement (Roadway)	(UNK)	(UNK)	(UNK)	(UNK)	2
201201252425																			
7/1/2012 1:17 PM	Rain	Wet	0	0	1	0	Rear End	Daylight	46.69	Passenger	East	Straight Ahead	Motor Vehicle In Traffic	On Pavement (Roadway)	(UNK)	(UNK)	(UNK)	(UNK)	1
										Passenger	East	Slow/Stop In Traffic	Motor Vehicle In Traffic	On Pavement (Roadway)	(UNK)	(UNK)	(UNK)	(UNK)	2
201201348594																			
9/5/2012 12:20 PM	Clear	Dry	0	0	0	0	Rear End	Daylight	46.69	Pickup	East	Starting In Traffic	Motor Vehicle In Traffic	On Pavement (Roadway)	(UNK)	(UNK)	(UNK)	(UNK)	1
										Pickup	East	Slow/Stop In Traffic	Motor Vehicle In Traffic	On Pavement (Roadway)	(UNK)	(UNK)	(UNK)	(UNK)	2
201201349409																			
9/6/2012 9:52 AM	Clear	Dry	0	0	0	0	Turning	Daylight	46.69	SUV	West	Turning Left	Motor Vehicle In Traffic	Intersection	(UNK)	(UNK)	(UNK)	(UNK)	1
										Passenger	South	Straight Ahead	Motor Vehicle In Traffic	Intersection	(UNK)	(UNK)	(UNK)	(UNK)	2
201201350297																			
9/7/2012 6:50 PM	Clear	Dry	0	0	0	0	Rear End	Darkness, Lighted Road	46.69	Passenger	South	Straight Ahead	Motor Vehicle In Traffic	On Pavement (Roadway)	(UNK)	(UNK)	(UNK)	(UNK)	1
										Passenger	South	Slow/Stop In Traffic	Motor Vehicle In Traffic	On Pavement (Roadway)	(UNK)	(UNK)	(UNK)	(UNK)	2

Collision Diagram

1/1/2012 to 12/31/2012

Crash Route: IL050 | From MileStation 46.69 to 46.69 | County : Cook | Intersection Related: Intersections | *See Notes at End of Report.

Date	Weather	Roadway	A	Injuries B	C	Killed	Type of Crash	Light Condition	Mile	Vehicle Type	DIRP	Maneuver	Event 1	Loe 1	Event 2	Loe 2	Event 3	Loe 3	Unit
201201353522																			
9/11/2012 7:35 PM	Clear	Dry	0	0	1	0	Rear End	Darkness, Lighted Road	46.69	Passenger	South	Starting In Traffic	Motor Vehicle In Traffic	On Pavement (Roadway)	(UNK)	(UNK)	(UNK)	(UNK)	1
										Passenger	South	Slow/Stop In Traffic	Motor Vehicle In Traffic	On Pavement (Roadway)	(UNK)	(UNK)	(UNK)	(UNK)	2
201201374076																			
10/5/2012 3:37 PM	Clear	Dry	0	0	0	0	Turning	Daylight	46.69	SUV	East	Turning Left	Motor Vehicle In Traffic	Intersection	(UNK)	(UNK)	(UNK)	(UNK)	1
										Passenger	North	Turning Left	Motor Vehicle In Traffic	Intersection	(UNK)	(UNK)	(UNK)	(UNK)	2
201201375967																			
10/8/2012 7:30 PM	Clear	Dry	0	0	0	0	Rear End	Darkness	46.69	Passenger	North	Straight Ahead	Motor Vehicle In Traffic	On Pavement (Roadway)	(UNK)	(UNK)	(UNK)	(UNK)	1
										SUV	North	Straight Ahead	Motor Vehicle In Traffic	On Pavement (Roadway)	(UNK)	(UNK)	(UNK)	(UNK)	2
201201381268																			
10/14/2012 4:30 AM	Rain	Wet	0	0	0	0	Rear End	Darkness, Lighted Road	46.69	Passenger	South	Straight Ahead	Motor Vehicle In Traffic	On Pavement (Roadway)	(UNK)	(UNK)	(UNK)	(UNK)	1
										Passenger	South	Slow/Stop In Traffic	Motor Vehicle In Traffic	On Pavement (Roadway)	(UNK)	(UNK)	(UNK)	(UNK)	2
201201380739																			
10/14/2012 4:30 PM	Rain	Wet	0	0	0	0	Turning	Daylight	46.69	Passenger	East	Turning Left	Motor Vehicle In Traffic	On Pavement (Roadway)	(UNK)	(UNK)	(UNK)	(UNK)	1
										Passenger	North	Straight Ahead	Motor Vehicle In Traffic	On Pavement (Roadway)	(UNK)	(UNK)	(UNK)	(UNK)	2

Collision Diagram

1/1/2012 to 12/31/2012

Crash Route: IL050 | From MileStation 46.69 to 46.69 | County : Cook | Intersection Related: Intersections | *See Notes at End of Report.

Date	Weather	Roadway	A	Injuries B	C	Killed	Type of Crash	Light Condition	Mile	Vehicle Type	DIRP	Maneuver	Event 1	Loe 1	Event 2	Loe 2	Event 3	Loe 3	Unit
201201382165 10/16/2012 7:10 PM	Clear	Dry	0	0	0	0	Sideswipe Same Direction	Darkness, Lighted Road	46.69	Unknown	West	Straight Ahead	Motor Vehicle In Traffic	On Pavement (Roadway)	(UNK)	(UNK)	(UNK)	(UNK)	1
										Passenger	West	Straight Ahead	Motor Vehicle In Traffic	On Pavement (Roadway)	(UNK)	(UNK)	(UNK)	(UNK)	2
										SUV	West	Straight Ahead	Motor Vehicle In Traffic	On Pavement (Roadway)	(UNK)	(UNK)	(UNK)	(UNK)	3
201201383556 10/17/2012 9:55 PM	Rain	Wet	0	2	0	0	Pedestrian	Darkness, Lighted Road	46.69	Passenger	South	Straight Ahead	Pedestrian	Intersection	Pedestrian	Intersection	(UNK)	(UNK)	1
201201400989 11/8/2012 3:23 PM	Clear	Dry	0	0	0	0	Rear End	Daylight	46.69	Passenger	North	Backing	Motor Vehicle In Traffic	Intersection	(UNK)	(UNK)	(UNK)	(UNK)	1
										SUV	North	Straight Ahead	Motor Vehicle In Traffic	Intersection	(UNK)	(UNK)	(UNK)	(UNK)	2
201201407733 11/16/2012 9:57 AM	Clear	Dry	0	0	0	0	Rear End	Daylight	46.69	Passenger	South	Straight Ahead	Motor Vehicle In Traffic	On Pavement (Roadway)	(UNK)	(UNK)	(UNK)	(UNK)	1
										SUV	South	Slow/Stop In Traffic	Motor Vehicle In Traffic	On Pavement (Roadway)	(UNK)	(UNK)	(UNK)	(UNK)	2
201201332303 11/21/2012 7:00 AM	Clear	Wet	0	0	0	0	Rear End	Daylight	46.69	Passenger	South	Unknown	Motor Vehicle In Traffic	Intersection	(UNK)	(UNK)	(UNK)	(UNK)	1
										Tractor With Semi-Trailer	South	Slow/Stop In Traffic	Motor Vehicle In Traffic	Intersection	(UNK)	(UNK)	(UNK)	(UNK)	2
201201422486 12/8/2012 5:30 PM	Clear	Dry	0	0	0	0	Turning	Darkness, Lighted Road	46.69	SUV	Northeast	Turning Left	Motor Vehicle In Traffic	On Pavement (Roadway)	(UNK)	(UNK)	(UNK)	(UNK)	1

Collision Diagram

1/1/2012 to 12/31/2012

Crash Route: IL050 | From MileStation 46.69 to 46.69 | County : Cook | Intersection Related: Intersections | *See Notes at End of Report.

Date	Weather	Roadway	A	Injuries B	C	Killed	Type of Crash	Light Condition	Mile	Vehicle Type	DIRP	Maneuver	Event 1	Loe 1	Event 2	Loe 2	Event 3	Loe 3	Unit
										Van/Mini-Van	West	Straight Ahead	Motor Vehicle In Traffic	On Pavement (Roadway)	(UNK)	(UNK)	(UNK)	(UNK)	2
201201343901																			
12/13/2012 10:28 PM	Clear	Dry	0	0	0	0	Rear End	Darkness, Lighted Road	46.69	Passenger	North	Straight Ahead	Motor Vehicle In Traffic	On Pavement (Roadway)	(UNK)	(UNK)	(UNK)	(UNK)	1
										Van/Mini-Van	North	Straight Ahead	Motor Vehicle In Traffic	On Pavement (Roadway)	(UNK)	(UNK)	(UNK)	(UNK)	2
201201427506																			
12/15/2012 6:40 AM	Rain	Wet	0	0	0	0	Turning	Dawn	46.69	Passenger	Northwest	Turning Right	Motor Vehicle In Traffic	On Pavement (Roadway)	(UNK)	(UNK)	(UNK)	(UNK)	1
										Passenger	North	Straight Ahead	Motor Vehicle In Traffic	On Pavement (Roadway)	(UNK)	(UNK)	(UNK)	(UNK)	2
201201331724																			
12/18/2012 5:55 PM	Clear	Dry	0	0	0	0	Rear End	Darkness, Lighted Road	46.69	Passenger	West	Straight Ahead	Motor Vehicle In Traffic	On Pavement (Roadway)	(UNK)	(UNK)	(UNK)	(UNK)	1
										Tractor Without Semi-Trailer	West	Slow/Stop In Traffic	Motor Vehicle In Traffic	On Pavement (Roadway)	(UNK)	(UNK)	(UNK)	(UNK)	2
201201434718																			
12/22/2012 7:30 PM	Clear	Dry	0	0	0	0	Rear End	Darkness, Lighted Road	46.69	SUV	South	Straight Ahead	Motor Vehicle In Traffic	On Pavement (Roadway)	(UNK)	(UNK)	(UNK)	(UNK)	1
										Passenger	South	Slow/Stop In Traffic	Motor Vehicle In Traffic	On Pavement (Roadway)	(UNK)	(UNK)	(UNK)	(UNK)	2

Collision Diagram

1/1/2012 to 12/31/2012

Crash Route: IL050 | From MileStation 46.69 to 46.69 | County : Cook | Intersection Related: Intersections | *See Notes at End of Report.

TOTAL CRASHES	FATAL CRASHES	A INJURY CRASHES	B INJURY CRASHES	C INJURY CRASHES	PROPERTY DAMAGE CRASHES	TOTAL KILLED	TOTAL INJURED	A INJURIES	B INJURIES	C INJURIES
<u>31</u>	<u>0</u>	<u>0</u>	<u>3</u>	<u>4</u>	<u>24</u>	<u>0</u>	<u>8</u>	<u>0</u>	<u>4</u>	<u>4</u>

Type of Crash	Total	%	Day of Wk	Total	%	Hour of Day	Total	%	Vehicle Type	Total	%
Pedalcyclist	1	3.2%	Monday	2	6.5%	Midnight	1	3.2%	Passenger	37	60.7%
Pedestrian	1	3.2%	Tuesday	5	16.1%	04 AM	1	3.2%	Pickup	2	3.3%
Rear End	17	54.8%	Wednesday	4	12.9%	06 AM	3	9.7%	SUV	15	24.6%
Sideswipe Same Direction	2	6.5%	Thursday	6	19.4%	07 AM	1	3.2%	Tractor With Semi-Trailer	3	4.9%
Turning	10	32.3%	Friday	4	12.9%	08 AM	1	3.2%	Tractor Without Semi-Trailer	1	1.6%
TOTAL:	31		Saturday	6	19.4%	09 AM	2	6.5%	Unknown	1	1.6%
			Sunday	4	12.9%	10 AM	1	3.2%	Van/Mini-Van	2	3.3%
			TOTAL:	31		Noon	1	3.2%	TOTAL:	61	
						1 PM	2	6.5%			
						3 PM	4	12.9%			
						4 PM	1	3.2%			
						5 PM	3	9.7%			
						6 PM	1	3.2%			
						7 PM	4	12.9%			
						8 PM	1	3.2%			
						9 PM	2	6.5%			
						10 PM	2	6.5%			
						TOTAL:	31				

Weather Cond	Total	%	Light Cond	Total	%	Road Surface	Total	%	DIRP	Total	%
Clear	24	77.4%	Darkness	1	3.2%	Dry	21	67.7%	East	19	31.1%

Collision Diagram

1/1/2011 to 12/31/2011

Crash Route: IL050 | From MileStation 46.69 to 46.69 | County : Cook | Intersection Related: Intersections | *See Notes at End of Report.

Date	Weather	Roadway	Injuries			Killed	Type of Crash	Light Condition	Mile	Vehicle Type	DIRP	Maneuver	Event 1	Loe 1	Event 2	Loe 2	Event 3	Loe 3	Unit
			A	B	C														
201101033872																			
1/3/2011 6:30 AM	Clear	Dry	0	0	0	0	Rear End	Dusk	46.69	SUV	North	Slow/Stop In Traffic	Motor Vehicle In Traffic	On Pavement (Roadway)	(UNK)	(UNK)	(UNK)	(UNK)	1
										SUV	North	Slow/Stop In Traffic	Motor Vehicle In Traffic	On Pavement (Roadway)	(UNK)	(UNK)	(UNK)	(UNK)	2
201101049625																			
1/18/2011 1:45 PM	Snow	Snow or Slush	0	0	0	0	Turning	Daylight	46.69	Other	Northwest	Turning Right	Motor Vehicle In Traffic	On Pavement (Roadway)	(UNK)	(UNK)	(UNK)	(UNK)	1
										Other	Northwest	Turning Right	Motor Vehicle In Traffic	On Pavement (Roadway)	(UNK)	(UNK)	(UNK)	(UNK)	2
201101080768																			
2/2/2011 2:00 PM	Snow	Snow or Slush	0	0	0	0	Turning	Daylight	46.69	Pickup	East	Turning Right	Motor Vehicle In Traffic	On Pavement (Roadway)	(UNK)	(UNK)	(UNK)	(UNK)	1
										SUV	East	Straight Ahead	Motor Vehicle In Traffic	On Pavement (Roadway)	(UNK)	(UNK)	(UNK)	(UNK)	2
201101073434																			
2/27/2011 4:30 AM	Clear	Unknown	0	0	0	0	Rear End	Darkness, Lighted Road	46.69	Passenger	North	Changing Lanes	Motor Vehicle In Traffic	On Pavement (Roadway)	(UNK)	(UNK)	(UNK)	(UNK)	1
										Passenger	North	Straight Ahead	Motor Vehicle In Traffic	On Pavement (Roadway)	(UNK)	(UNK)	(UNK)	(UNK)	2
201101110313																			
3/6/2011 2:15 PM	Clear	Dry	0	0	0	0	Rear End	Daylight	46.69	Passenger	West	Straight Ahead	Motor Vehicle In Traffic	On Pavement (Roadway)	(UNK)	(UNK)	(UNK)	(UNK)	1
										SUV	West	Slow/Stop In Traffic	Motor Vehicle In Traffic	On Pavement (Roadway)	(UNK)	(UNK)	(UNK)	(UNK)	2

Collision Diagram

1/1/2011 to 12/31/2011

Crash Route: IL050 | From MileStation 46.69 to 46.69 | County : Cook | Intersection Related: Intersections | *See Notes at End of Report.

Date	Weather	Roadway	A	Injuries B	C	Killed	Type of Crash	Light Condition	Mile	Vehicle Type	DIRP	Maneuver	Event 1	Loe 1	Event 2	Loe 2	Event 3	Loe 3	Unit
201101103347 3/8/2011 7:48 PM	Clear	Dry	0	0	0	0	Rear End	Darkness, Lighted Road	46.69	SUV	North	Straight Ahead	Motor Vehicle In Traffic	On Pavement (Roadway)	(UNK)	(UNK)	(UNK)	(UNK)	1
										Passenger	North	Slow/Stop In Traffic	Motor Vehicle In Traffic	On Pavement (Roadway)	(UNK)	(UNK)	(UNK)	(UNK)	2
										Passenger	North	Slow/Stop In Traffic	Motor Vehicle In Traffic	On Pavement (Roadway)	(UNK)	(UNK)	(UNK)	(UNK)	3
201101130108 4/4/2011 4:50 PM	Clear	Dry	2	0	0	0	Angle	Daylight	46.69	Passenger	East	Other	Motor Vehicle In Traffic	On Pavement (Roadway)	(UNK)	(UNK)	(UNK)	(UNK)	1
										Passenger	Unknown	Other	Motor Vehicle In Traffic	On Pavement (Roadway)	(UNK)	(UNK)	(UNK)	(UNK)	2
										Passenger	North	Other	Motor Vehicle In Traffic	On Pavement (Roadway)	(UNK)	(UNK)	(UNK)	(UNK)	3
201101194156 5/1/2011 3:50 PM	Clear	Dry	0	0	1	0	Rear End	Daylight	46.69	Passenger	East	Straight Ahead	Motor Vehicle In Traffic	On Pavement (Roadway)	(UNK)	(UNK)	(UNK)	(UNK)	1
										Passenger	East	Slow/Stop In Traffic	Motor Vehicle In Traffic	On Pavement (Roadway)	(UNK)	(UNK)	(UNK)	(UNK)	2
201101152890 5/4/2011 12:30 PM	Unknown	Dry	0	0	0	0	Rear End	Unknown	46.69	Passenger	East	Straight Ahead	Motor Vehicle In Traffic	On Pavement (Roadway)	(UNK)	(UNK)	(UNK)	(UNK)	1
										Passenger	East	Slow/Stop In Traffic	Motor Vehicle In Traffic	On Pavement (Roadway)	(UNK)	(UNK)	(UNK)	(UNK)	2
201101194843 5/14/2011 6:44 AM	Clear	Dry	0	1	0	0	Rear End	Daylight	46.69	Passenger	East	Straight Ahead	Motor Vehicle In Traffic	On Pavement (Roadway)	(UNK)	(UNK)	(UNK)	(UNK)	1

Collision Diagram

1/1/2011 to 12/31/2011

Crash Route: IL050 | From MileStation 46.69 to 46.69 | County : Cook | Intersection Related: Intersections | *See Notes at End of Report.

Date	Weather	Roadway	A	Injuries B	C	Killed	Type of Crash	Light Condition	Mile	Vehicle Type	DIRP	Maneuver	Event 1	Loe 1	Event 2	Loe 2	Event 3	Loe 3	Unit
										Passenger	East	Slow/Stop In Traffic	Motor Vehicle In Traffic	On Pavement (Roadway)	(UNK)	(UNK)	(UNK)	(UNK)	2
201101174108																			
5/22/2011 3:50 AM	Clear	Dry	0	0	0	0	Rear End	Darkness, Lighted Road	46.69	Passenger	East	Straight Ahead	Motor Vehicle In Traffic	On Pavement (Roadway)	(UNK)	(UNK)	(UNK)	(UNK)	1
										Passenger	East	Straight Ahead	Motor Vehicle In Traffic	On Pavement (Roadway)	(UNK)	(UNK)	(UNK)	(UNK)	2
201101190569																			
6/9/2011 7:25 AM	Rain	Wet	0	0	0	0	Turning	Daylight	46.69	Passenger	Unknown	Unknown	Motor Vehicle In Traffic	Intersection	(UNK)	(UNK)	(UNK)	(UNK)	1
										Passenger	Southeast	Turning Left	Motor Vehicle In Traffic	Intersection	(UNK)	(UNK)	(UNK)	(UNK)	2
201101201583																			
6/15/2011 2:15 PM	Rain	Wet	0	1	0	0	Turning	Daylight	46.69	Van/Mini-Van	Southeast	Turning Left	Motor Vehicle In Traffic	On Pavement (Roadway)	(UNK)	(UNK)	(UNK)	(UNK)	1
										Passenger	North	Straight Ahead	Motor Vehicle In Traffic	On Pavement (Roadway)	(UNK)	(UNK)	(UNK)	(UNK)	2
201101233756																			
6/19/2011 9:45 PM	Clear	Dry	0	0	1	0	Rear End	Darkness, Lighted Road	46.69	Passenger	East	Straight Ahead	Motor Vehicle In Traffic	On Pavement (Roadway)	(UNK)	(UNK)	(UNK)	(UNK)	1
										SUV	East	Slow/Stop In Traffic	Motor Vehicle In Traffic	On Pavement (Roadway)	(UNK)	(UNK)	(UNK)	(UNK)	2
201101251047																			
7/12/2011 10:10 PM	Clear	Dry	0	0	0	0	Rear End	Darkness, Lighted Road	46.69	SUV	East	Backing	Motor Vehicle In Traffic	On Pavement (Roadway)	(UNK)	(UNK)	(UNK)	(UNK)	1
										Passenger	East	Slow/Stop In Traffic	Motor Vehicle In Traffic	On Pavement (Roadway)	(UNK)	(UNK)	(UNK)	(UNK)	2

Collision Diagram

1/1/2011 to 12/31/2011

Crash Route: IL050 | From MileStation 46.69 to 46.69 | County : Cook | Intersection Related: Intersections | *See Notes at End of Report.

Date	Weather	Roadway	A	Injuries B	C	Killed	Type of Crash	Light Condition	Mile	Vehicle Type	DIRP	Maneuver	Event 1	Loe 1	Event 2	Loe 2	Event 3	Loe 3	Unit
201101258429																			
7/19/2011 10:18 AM	Clear	Dry	0	0	0	0	Rear End	Daylight	46.69	SUV	East	Straight Ahead	Motor Vehicle In Traffic	On Pavement (Roadway)	(UNK)	(UNK)	(UNK)	(UNK)	1
										SUV	East	Slow/Stop In Traffic	Motor Vehicle In Traffic	On Pavement (Roadway)	(UNK)	(UNK)	(UNK)	(UNK)	2
201101269987																			
8/13/2011 6:00 PM	Rain	Wet	0	0	0	0	Rear End	Daylight	46.69	SUV	North	Straight Ahead	Motor Vehicle In Traffic	On Pavement (Roadway)	(UNK)	(UNK)	(UNK)	(UNK)	1
										Passenger	North	Straight Ahead	Motor Vehicle In Traffic	On Pavement (Roadway)	(UNK)	(UNK)	(UNK)	(UNK)	2
201101293687																			
8/18/2011 9:30 AM	Clear	Dry	0	0	0	0	Rear End	Daylight	46.69	SUV	South	Straight Ahead	Motor Vehicle In Traffic	On Pavement (Roadway)	(UNK)	(UNK)	(UNK)	(UNK)	1
										SUV	South	Slow/Stop In Traffic	Motor Vehicle In Traffic	On Pavement (Roadway)	(UNK)	(UNK)	(UNK)	(UNK)	2
201101346977																			
9/7/2011 8:17 PM	Clear	Dry	0	0	1	0	Rear End	Darkness, Lighted Road	46.69	Passenger	East	Straight Ahead	Motor Vehicle In Traffic	On Pavement (Roadway)	(UNK)	(UNK)	(UNK)	(UNK)	1
										Passenger	East	Slow/Stop In Traffic	Motor Vehicle In Traffic	On Pavement (Roadway)	(UNK)	(UNK)	(UNK)	(UNK)	2
201101425029																			
11/18/2011 11:45 AM	Rain	Wet	0	0	2	0	Turning	Daylight	46.69	Passenger	South	Straight Ahead	Motor Vehicle In Traffic	Intersection	(UNK)	(UNK)	(UNK)	(UNK)	1
										Passenger	Northwest	Turning Left	Motor Vehicle In Traffic	Intersection	(UNK)	(UNK)	(UNK)	(UNK)	2

Collision Diagram

1/1/2011 to 12/31/2011

Crash Route: IL050 | From MileStation 46.69 to 46.69 | County : Cook | Intersection Related: Intersections | *See Notes at End of Report.

Date	Weather	Roadway	A	Injuries B	C	Killed	Type of Crash	Light Condition	Mile	Vehicle Type	DIRP	Maneuver	Event 1	Loe 1	Event 2	Loe 2	Event 3	Loe 3	Unit
201101404542																			
11/23/2011 12:25 AM	Clear	Dry	0	0	0	0	Rear End	Daylight	46.69	Passenger	North	Straight Ahead	Motor Vehicle In Traffic	On Pavement (Roadway)	(UNK)	(UNK)	(UNK)	(UNK)	1
										Passenger	North	Slow/Stop In Traffic	Motor Vehicle In Traffic	On Pavement (Roadway)	(UNK)	(UNK)	(UNK)	(UNK)	2
201101442231																			
12/7/2011 12:15 PM	Clear	Dry	0	0	0	0	Turning	Daylight	46.69	Passenger	East	Straight Ahead	Motor Vehicle In Traffic	Intersection	(UNK)	(UNK)	(UNK)	(UNK)	1
										SUV	Southwest	Turning Left	Motor Vehicle In Traffic	Intersection	(UNK)	(UNK)	(UNK)	(UNK)	2
201101443156																			
12/26/2011 11:30 PM	Rain	Wet	0	0	0	0	Turning	Darkness, Lighted Road	46.69	Van/Mini-Van	West	Turning Left	Motor Vehicle In Traffic	On Pavement (Roadway)	(UNK)	(UNK)	(UNK)	(UNK)	1
										Passenger	East	Turning Right	Motor Vehicle In Traffic	On Pavement (Roadway)	(UNK)	(UNK)	(UNK)	(UNK)	2

Collision Diagram

1/1/2011 to 12/31/2011

Crash Route: IL050 | From MileStation 46.69 to 46.69 | County : Cook | Intersection Related: Intersections | *See Notes at End of Report.

TOTAL CRASHES	FATAL CRASHES	A INJURY CRASHES	B INJURY CRASHES	C INJURY CRASHES	PROPERTY DAMAGE CRASHES	TOTAL KILLED	TOTAL INJURED	A INJURIES	B INJURIES	C INJURIES
<u>23</u>	<u>0</u>	<u>1</u>	<u>2</u>	<u>4</u>	<u>16</u>	<u>0</u>	<u>9</u>	<u>2</u>	<u>2</u>	<u>5</u>

Type of Crash	Total	%	Day of Wk	Total	%	Hour of Day	Total	%	Vehicle Type	Total	%
Angle	1	4.3%	Monday	2	8.7%	Midnight	1	4.3%	Other	2	4.2%
Rear End	15	65.2%	Tuesday	4	17.4%	03 AM	1	4.3%	Passenger	30	62.5%
Turning	7	30.4%	Wednesday	6	26.1%	04 AM	1	4.3%	Pickup	1	2.1%
TOTAL:	23		Thursday	3	13.0%	06 AM	2	8.7%	SUV	13	27.1%
			Friday	1	4.3%	07 AM	1	4.3%	Van/Mini-Van	2	4.2%
			Saturday	2	8.7%	09 AM	1	4.3%	TOTAL:	48	
			Sunday	5	21.7%	10 AM	1	4.3%			
			TOTAL:	23		11 AM	1	4.3%			
						Noon	2	8.7%			
						1 PM	1	4.3%			
						2 PM	3	13.0%			
						3 PM	1	4.3%			
						4 PM	1	4.3%			
						6 PM	1	4.3%			
						7 PM	1	4.3%			
						8 PM	1	4.3%			
						9 PM	1	4.3%			
						10 PM	1	4.3%			
						11 PM	1	4.3%			
						TOTAL:	23				

Traffic Volume

October 2013

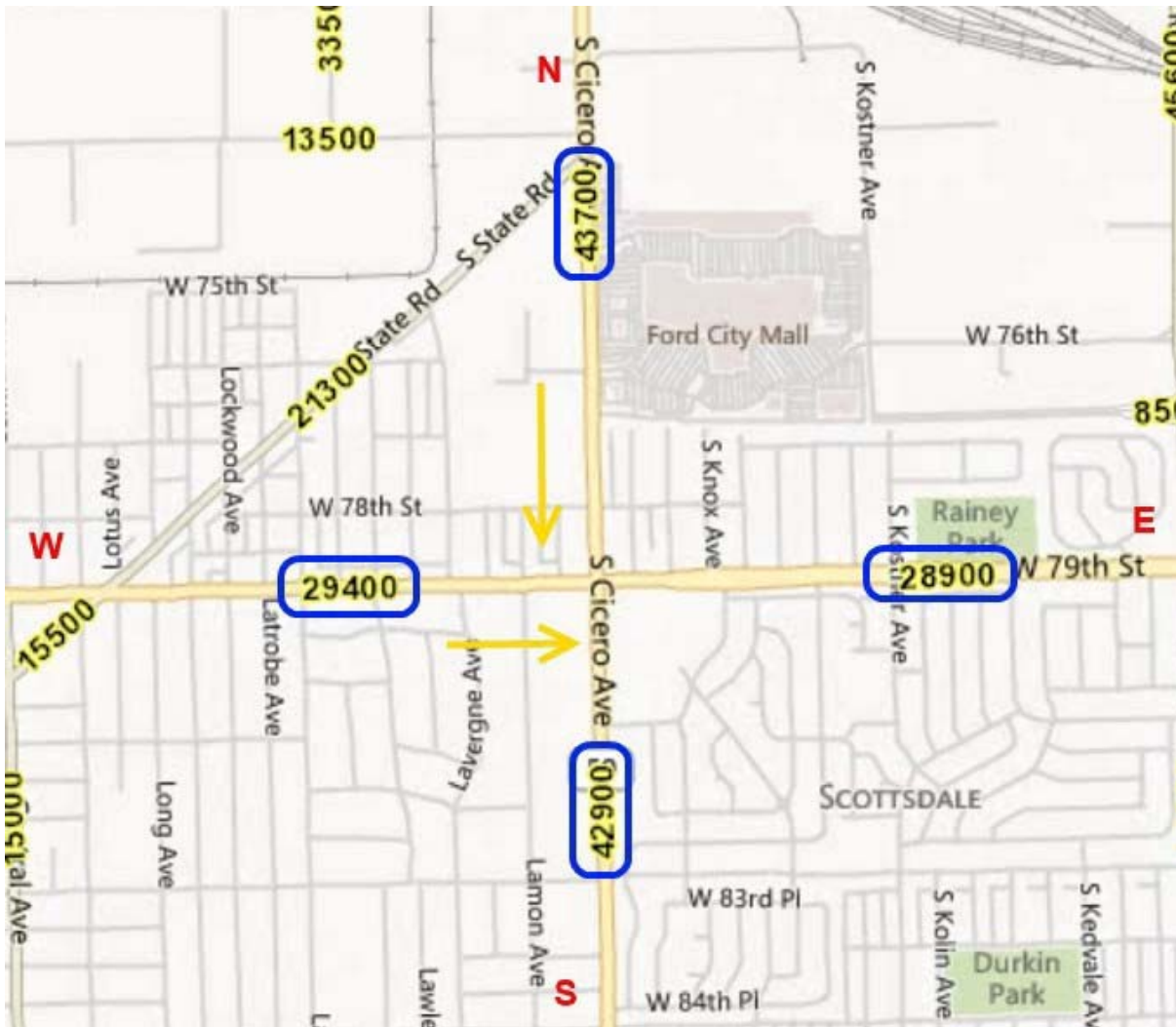
The traffic numbers below were obtained from the IDOT website per the RLR Guideline document published by IDOT. Only ADT values were available, peak numbers were not provided.

Cicero Ave ADT

- North: 43,700
- South: 42,900

79th St ADT

- East: 28,900
- West: 29,400



October 2015

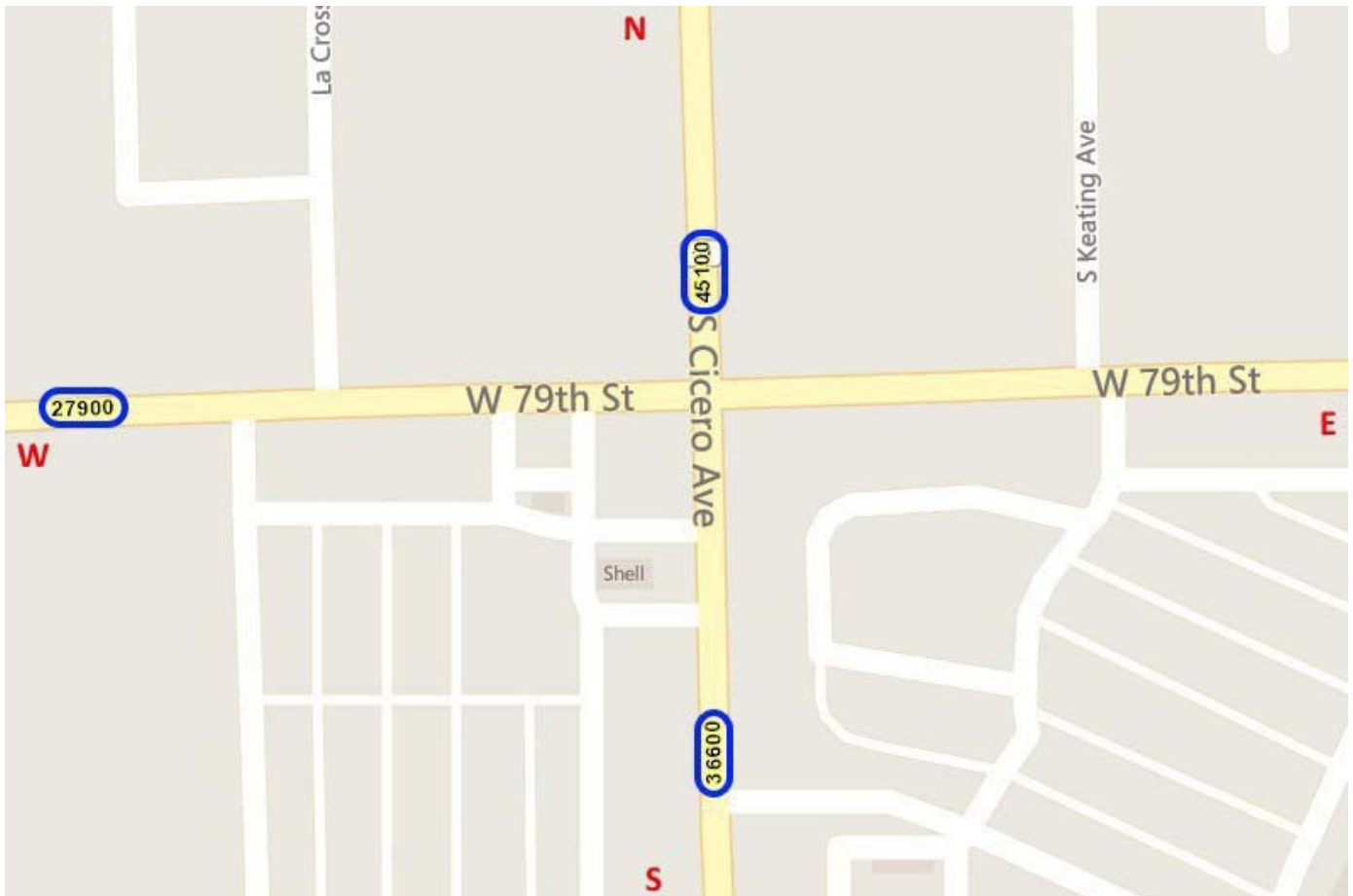
The traffic numbers below were obtained from the IDOT website per the RLR Guideline document published by IDOT. Only ADT values were available, peak numbers were not provided.

Cicero Ave ADT

- North: 45,100
- South: 36,600

79th St ADT

- East: 27,900
- West: 27,900



Summary

All processes are in compliance with the RLR regulations laid out by the Illinois Department of Transportation District 1 Bureau of Traffic Operations.

In 2014 **The City of Burbank** received approval from the Illinois Department of Transportation (IDOT) to install Red Light Running (RLR) cameras on the eastbound and southbound approaches at the intersection of 79th St and Cicero Ave. The installation followed a comprehensive analysis and justification process. Due to a field change submitted on 5/08/2015, the live date of the eastbound camera was delayed. Pending a timely receipt of IDOT crash data, a report pertaining to the eastbound approach of this intersection will be available in 2017. The dates of the most relevant events are listed below.

- Date at which the justification report was submitted: **12/24/2013** approved: **2/20/2014**
- Submitted for installation: **4/25/2014** approved: **6/23/2014**
- Date at which the permit and bond was submitted: **8/04/2014** and approved: **8/14/2014**
- Date at which the camera went live on the southbound approach: **10/01/2014**
- Date at which the camera went live on the eastbound approach: **6/10/2015**

After analyzing all of the available data, prior to the RLR camera installation, in 2011 there were 23 total crashes, 31 in 2012 and 23 in 2013, that is an average of 25.67 total crashes at 79th St and Cicero Ave per year. In 2015, one year after RLR camera installation, that number dropped to 16; a decrease of 37.67%.

Studies have reported that red light cameras reduce angle crashes. There proved to be a downward trend in angle crashes at 79th and Cicero Ave. In the year 2011 there was 1 angle crash, 0 in 2012 and 2 in 2013. In 2015, one year after installation, there were 0 angle crashes.